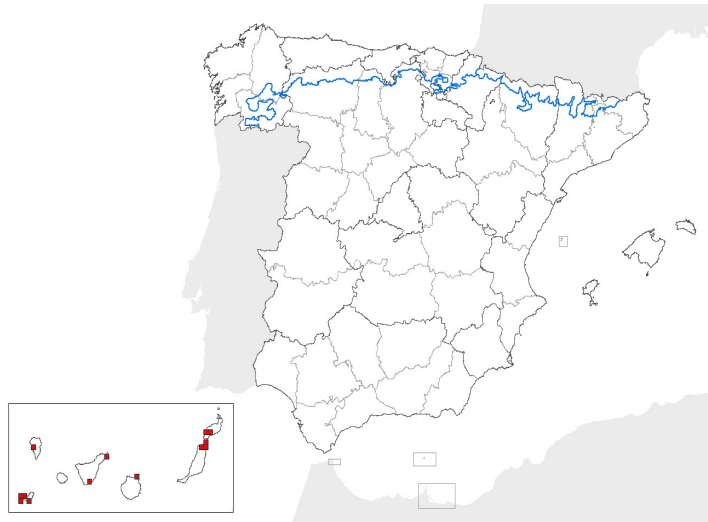


Ophioglossum polyphyllum

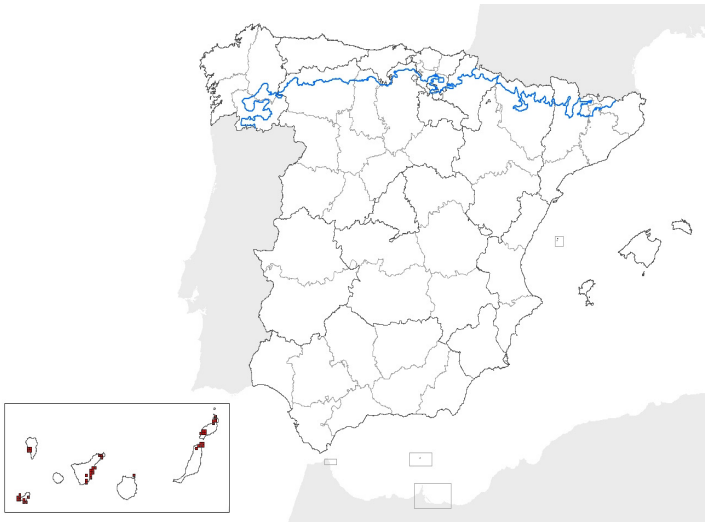
1. National level

Biogeographical regions and/or marine regions concerned within the Member State: MAC

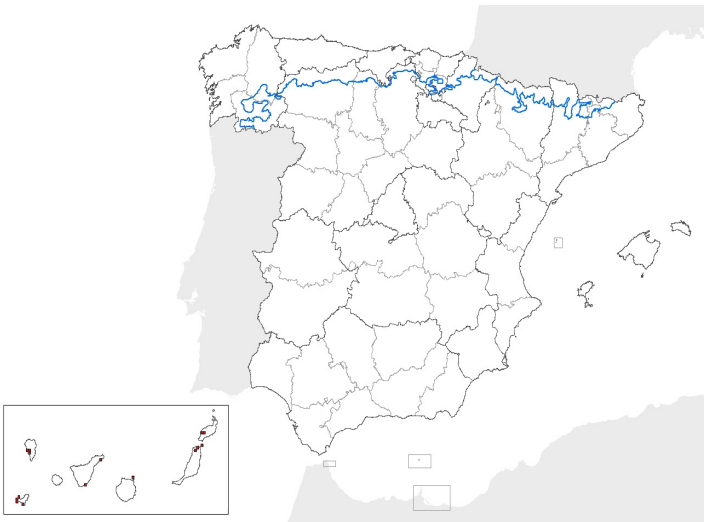
map-range



map-distribution



map-favourable-range



2. Biogeographical or marine level

2.1 Biogeographical region or marine region: MACARONESIAN

2.2 Published sources and/or websites:

Beltrán E., Wildpret W., León C., García A. & A. Reyes (1999). Libro Rojo de la Flora Canaria contenida en la Directiva-Hábitats Europea. Ministerio de Medio Ambiente. 694 pp.

2.3 Range of the species type in the biogeographic region or marine region

2.3.1 Surface area of species range in km2: 475

2.3.2 Date of range determination: 1999

2.3.3 Quality of data concerning range:

2.3.4 Range trend: Unknown (X)

2.3.5 Range trend magnitude in km2 (optional):

2.3.6 Range trend period: 1970-1999

2.3.7 Reasons for reported trend: Direct human influence (restoration, deterioration, destruction)

and/or specify

Ophioglossum polyphyllum

2.4 Population of the species in the biogeographic region or marine region

2.4.1 Population size estimation:

Population size estimation (minimum)	Population size estimation (maximum)	Population units
0	0	

2.4.2 Date of population estimation: 1999

2.4.3 Methods used for population estimation:

2.4.4 Quality of data on area: Poor e.g. based on very incomplete data or on expert judgement

2.4.5 Population trend: Unknown (X)

2.4.6 Population trend magnitude (km2):

2.4.7 Population trend period: 1970-1999

2.4.8 Reasons for reported trend: Unknown

and/or specify:

2.4.9 Justification of % thresholds for trends (optional):

2.4.10 Main pressures:

2.4.11 Threats

2,5 Habitat for the species in the biogeographic region or marine region

2.5.1 Habitats for the species: Terrenos arcillosos o arenosos de zonas costeras y medianías, dentro del piso ter

2.5.2 Area estimation (km2): 1100

2.5.3 Date of estimation: 2007

2.5.4 Quality of the data: Moderate e.g. based on partial data with some extrapolation

2.5.5 Trend of the habitat: Stable (=)

2.5.6 Trend period: 1970-2006

2.5.7 Reasons for reported trend: NaturalProcesses

Other (specify):

2.6 Future prospects for the species: Unknown

2.7 Complementary information

2.7.1 Favourable reference range (km2): 375

2.7.2 Favourable reference population: 500

2.7.3 Suitable habitat for the species (km2): 375

2.7.4 Other relevant information (optional):

Conclusion	Biogeographical or marine level	Conclusions within Natura 2000 sites (optional)
Conclusions: (2.3) Range:	Unknown (XX)	
Conclusions: (2.4) Population:	Unknown (XX)	
Conclusions: (2.5) Habitat for the species:	Favourable (FV)	
Conclusions: (2.6) Future prospects:	Unknown (XX)	
Conclusions: Overall assessment:	Unknown (XX)	